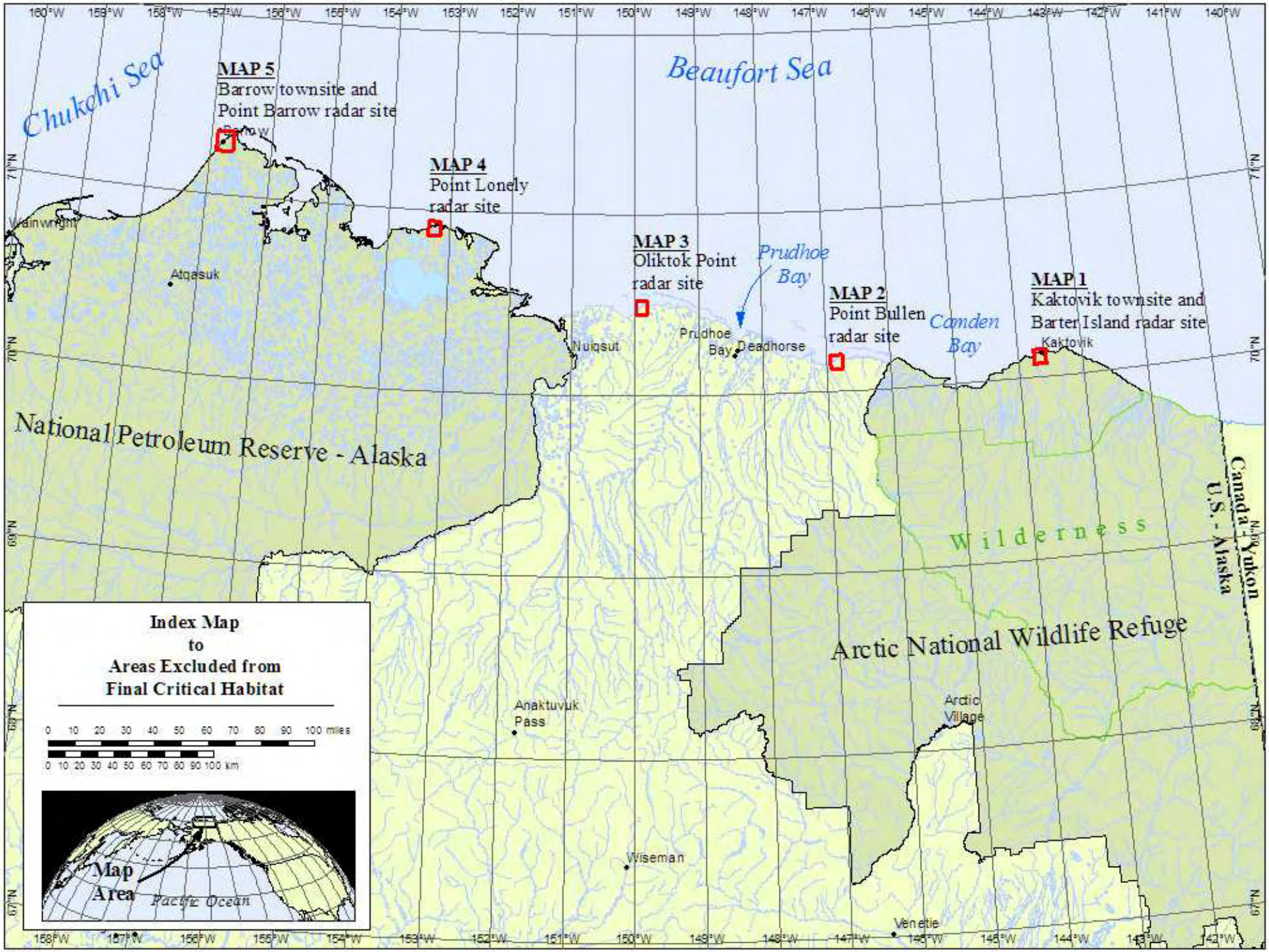
Chukchi Sea
Beaufort Sea
MAP 5
Barrow townsite and
Point Barrow radar site
Barrow
MAP 4
Point Lonely
radar site
Wainwright
Atqasuk
MAP 3
Oliktok Point
radar site
Prudhoe
Bay
Nuiqsut
Prudhoe
Bay
Deadhorse
MAP 2
Point Bullen
radar site
Camden
Bay
MAP 1
Kaktovik townsite and
Barter Island radar site
Kaktovik
National Petroleum Reserve - Alaska
Wilderness
Canada - Yukon
U.S. - Alaska
Arctic National Wildlife Refuge
Anaktuvuk
Pass
Arctic
Village
Wiseman
Venetie
Index Map
to
Areas Excluded from
Final Critical Habitat
0 10 20 30 40 50 60 70 80 90 100 miles
0 10 20 30 40 50 60 70 80 90 100 km
Map
Area
Pacific Ocean

99-0244

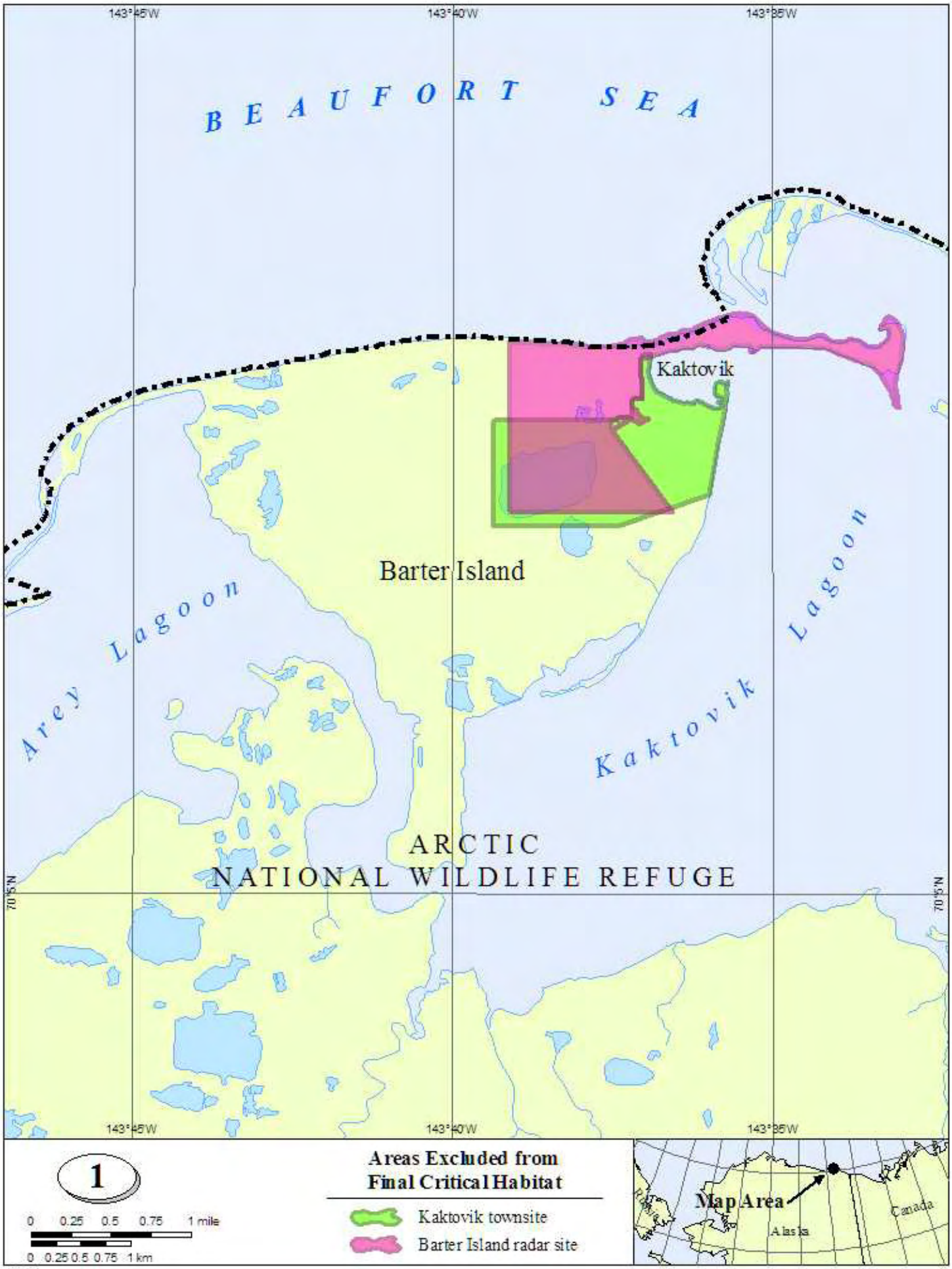
143°45'W
143°40'W
143°35'W
BEAUFORT SEA
Kaktovik
Barter Island
Arey Lagoon
Kaktovik Lagoon
ARCTIC
NATIONAL WILDLIFE REFUGE
70°5'N
1
0 0.25 0.5 0.75 1 mile
0 0.25 0.5 0.75 1 km
Areas Excluded from
Final Critical Habitat
Kaktovik townsite
Barter Island radar site
Map Area
Alaska
Canada
99-0245

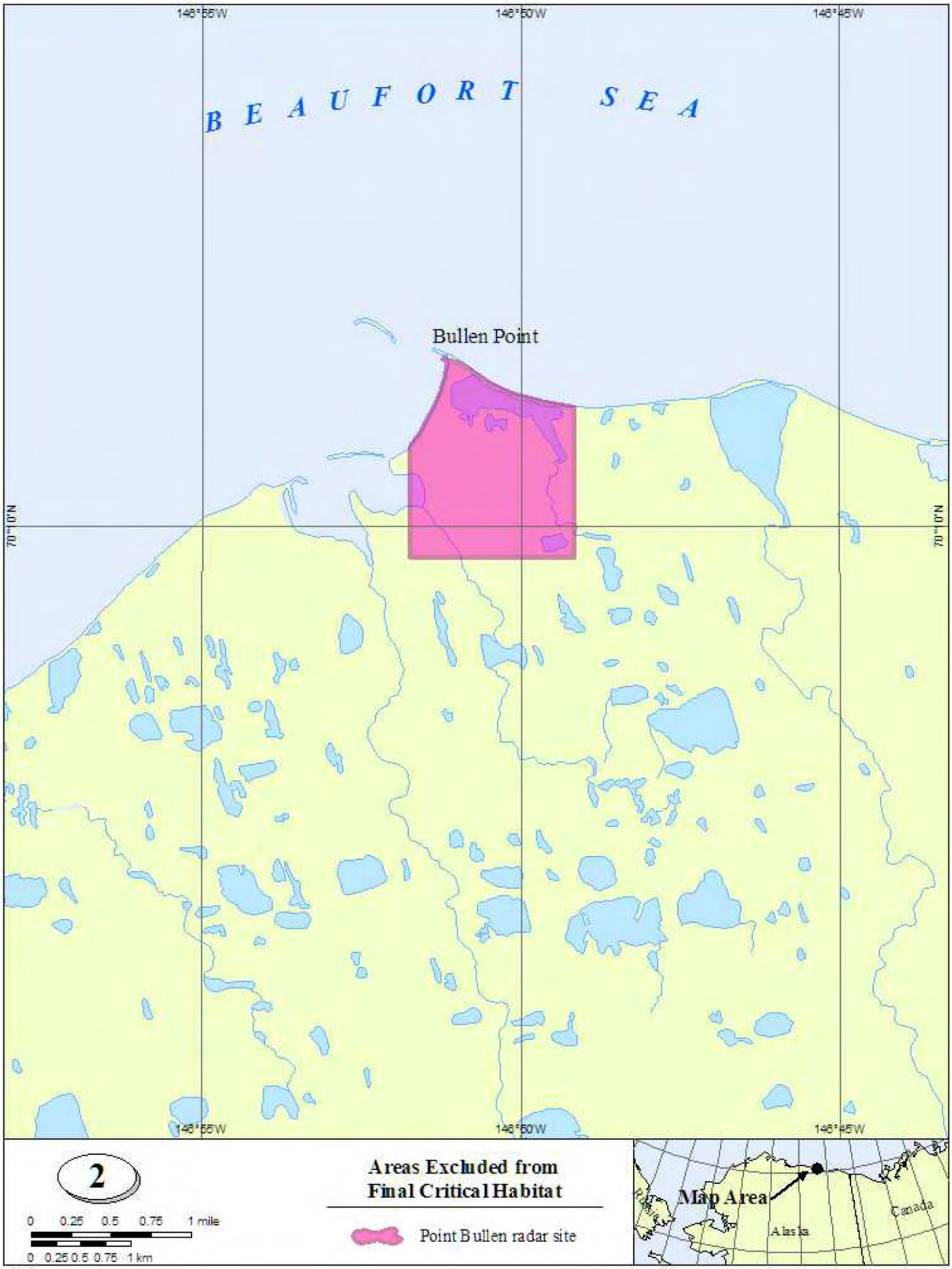
146°55'W
146°50'W
146°45'W
BEAUFORT SEA
Bullen Point
70°10'N
2
0 0.25 0.5 0.75 1 mile
0 0.25 0.5 0.75 1 km
Areas Excluded from
Final Critical Habitat
Point Bullen radar site
Map Area
Alaska
Canada
99-0246

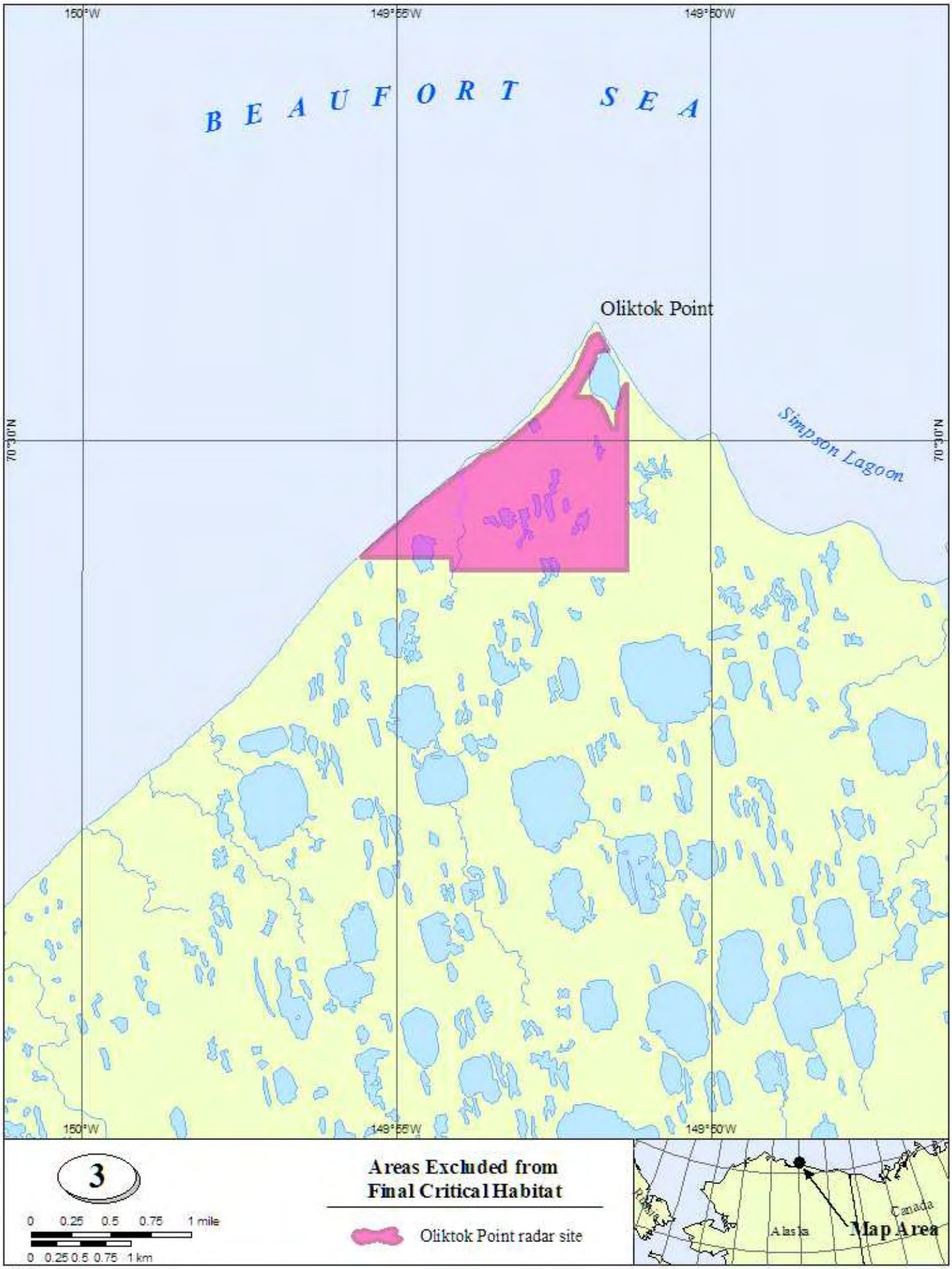
150°W
149°55'W
149°50'W
BEAUFORT SEA
Oliktok Point
Simpson Lagoon
70°30'N
3
0 0.25 0.5 0.75 1 mile
0 0.25 0.5 0.75 1 km
Areas Excluded from
Final Critical Habitat
Oliktok Point radar site
Alaska
Canada
Map Area
99-0247

153°20'W
153°15'W
153°10'W
BEAUFORT SEA
Pitt Point
70°35'N
River
Smith
4
0 0.25 0.5 0.75 1 mile
0 0.25 0.5 0.75 1 km
Areas Excluded from Final Critical Habitat
Point Lonely radar site
Alaska
Canada
Map Area

99-0248

156°55'W
156°50'W
156°45'W
156°40'W
156°35'W
71°20'N
71°15'N
CHUKCHI SEA
Elson Lagoon
North Salt Lagoon
Middle Salt Lagoon
South Salt Lagoon
Browerville
Barrow
Emaiksoun Lake
Ikroavik Lake
5
0 0.25 0.5 0.75 1 mile
0 0.25 0.5 0.75 1 km
Areas Excluded from Final Critical Habitat
Barrow townsite
Point Barrow radar site
Map Area
Alaska
Canada
99-0249