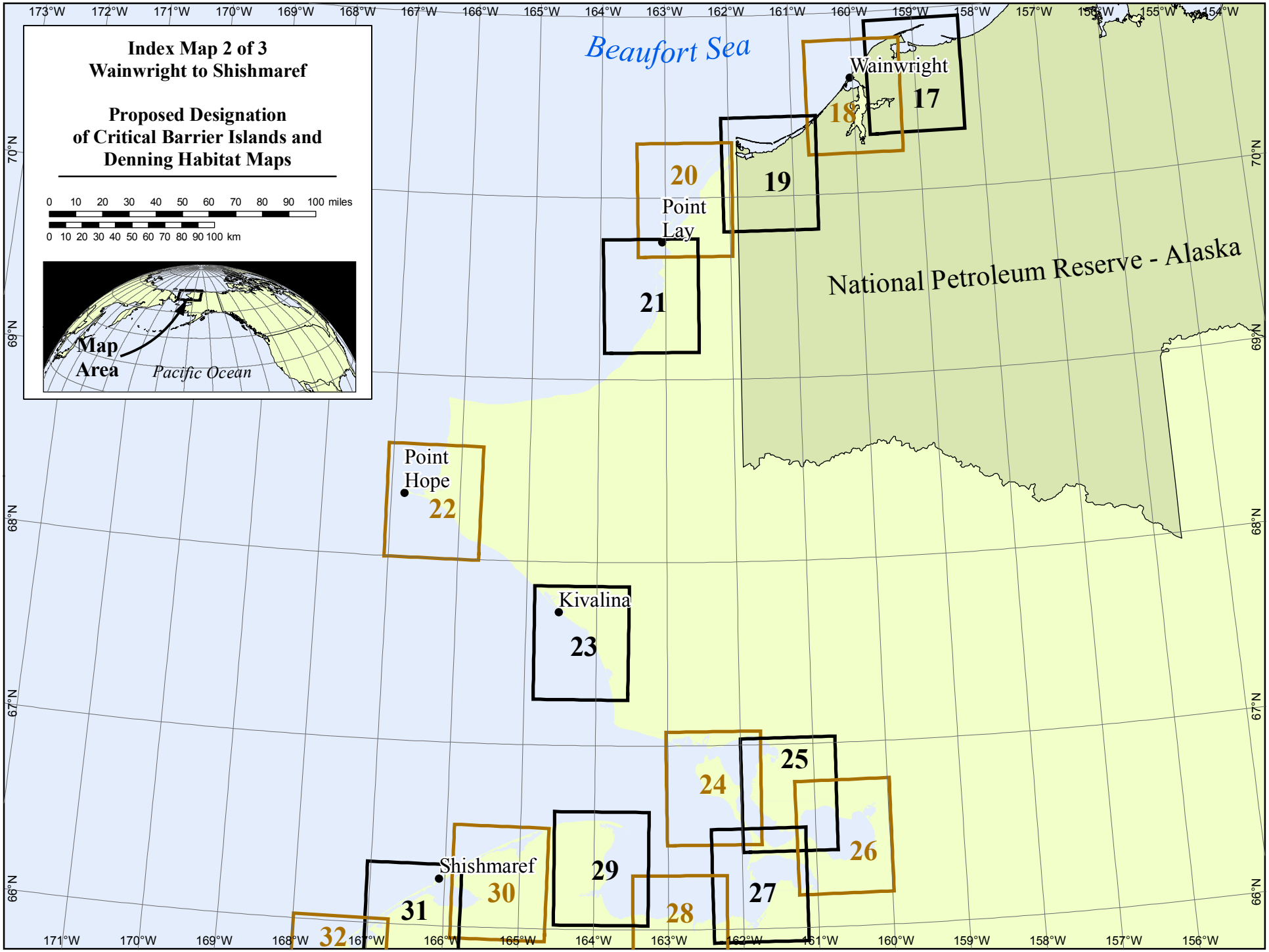
Index Map 2 of 3
Wainwright to Shishmaref
Proposed Designation
of Critical Barrier Islands and
Denning Habitat Maps
0 10 20 30 40 50 60 70 80 90 100 miles
0 10 20 30 40 50 60 70 80 90 100 km
Map
Area
Pacific Ocean
Beaufort Sea
Wainwright
Point
Lay
Point
Hope
Kivalina
Shishmaref
National Petroleum Reserve - Alaska
17
18
19
20
21
22
23
24
25
26
27
28
29
30
31
32
173°W
172°W
171°W
170°W
169°W
168°W
167°W
166°W
165°W
164°W
163°W
162°W
161°W
160°W
159°W
158°W
157°W
156°W
155°W
154°W
70°N
69°N
68°N
67°N
66°N

99-0137

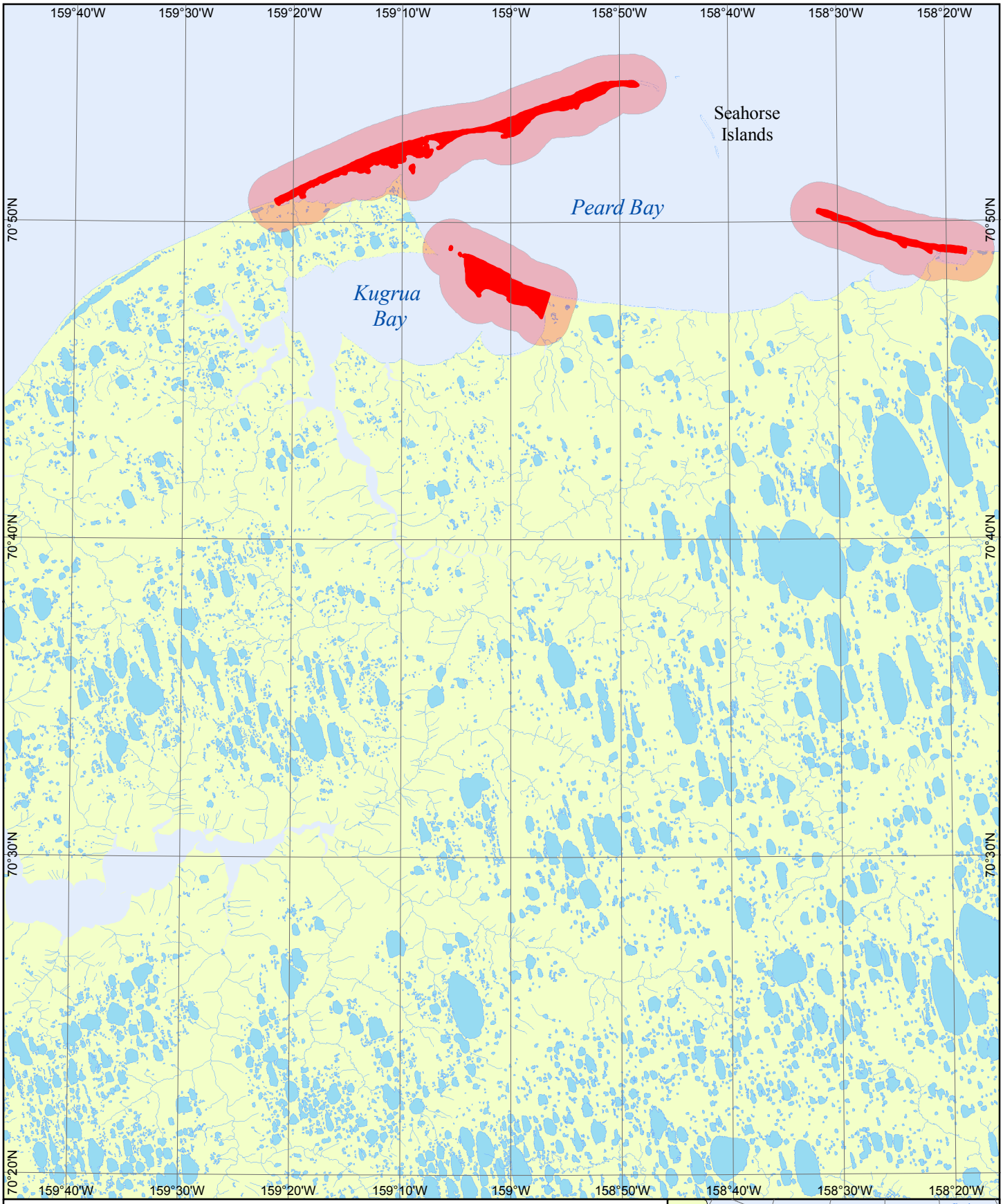

17

0 1 2 3 4 5 miles

0 1 2 3 4 5 km

Proposed Designation of Critical Barrier Islands Habitat

Barrier Islands

No Disturbance Zone

99-0160

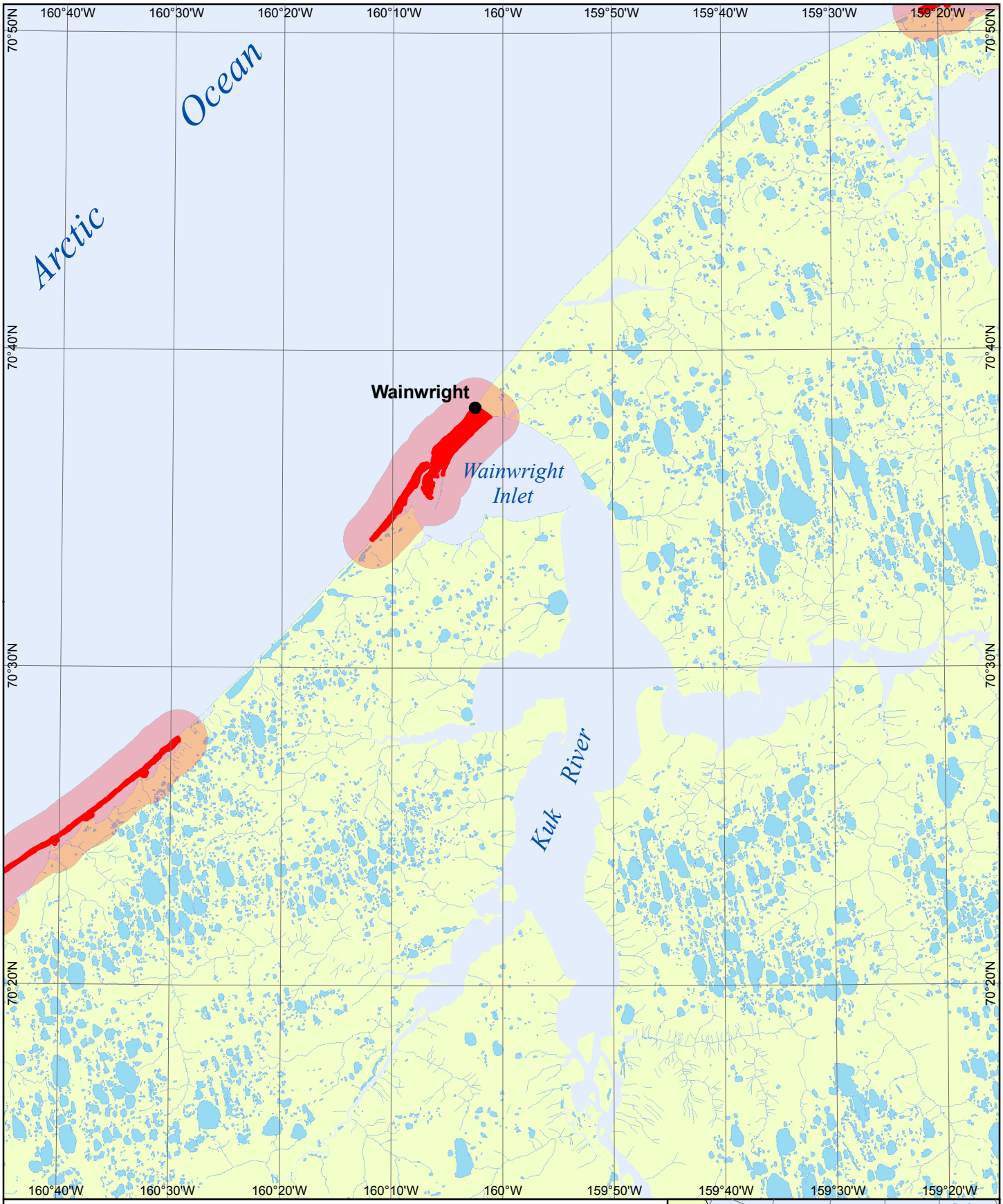

18

0 1 2 3 4 5 miles

0 1 2 3 4 5 km

Proposed Designation of Critical Barrier Islands Habitat

Barrier Islands

No Disturbance Zone

99-0161

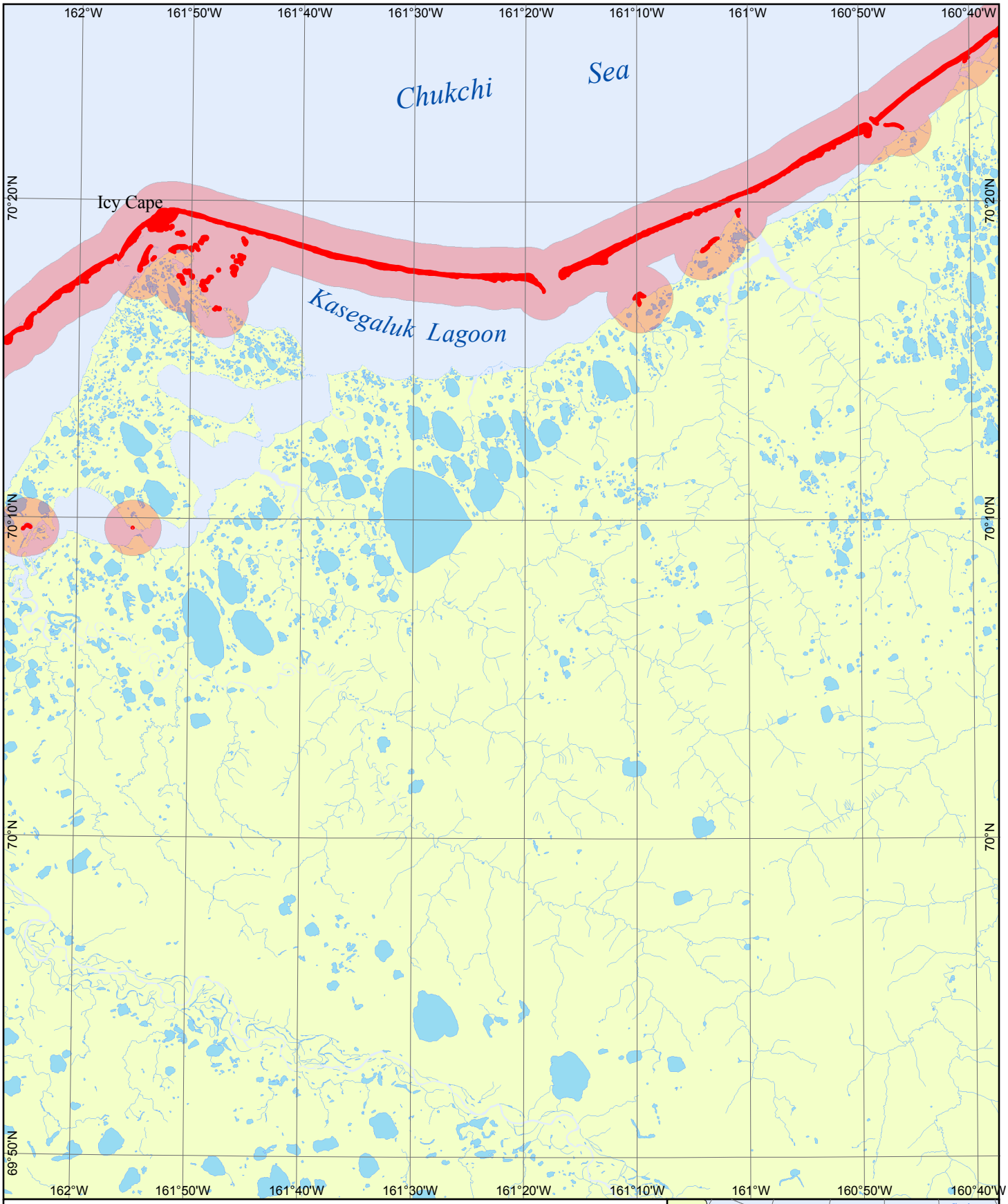

19

0 1 2 3 4 5 miles

0 1 2 3 4 5 km

Proposed Designation of Critical Barrier Islands Habitat

Barrier Islands

No Disturbance Zone

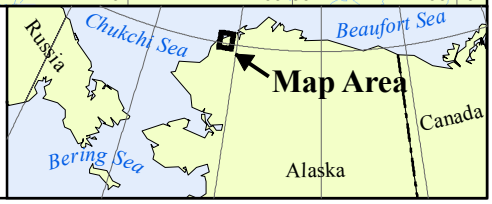

99-0162

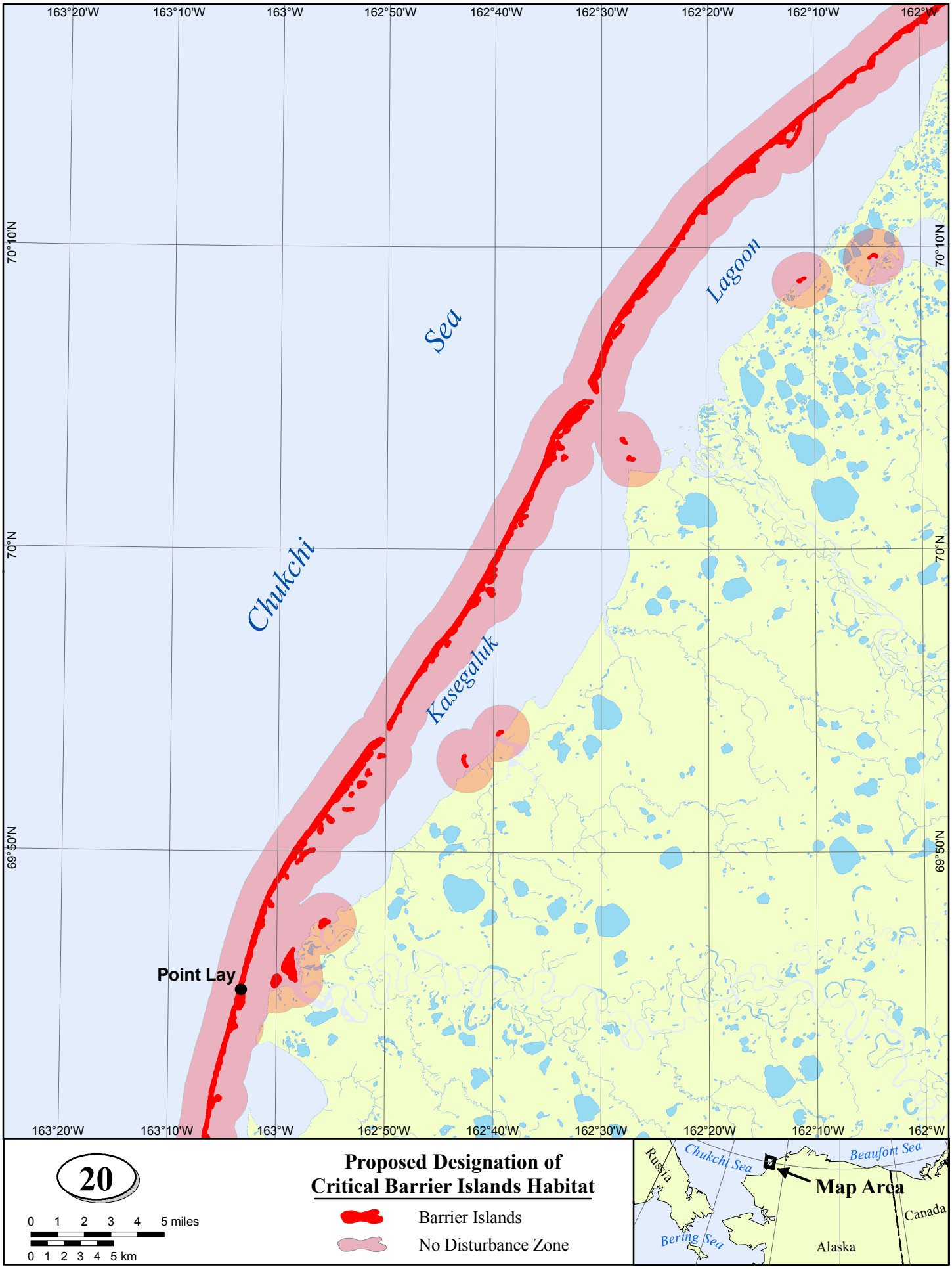
163°20'W
163°10'W
163°W
162°50'W
162°40'W
162°30'W
162°20'W
162°10'W
162°W
70°10'N
70°N
69°50'N
Chukchi
Sea
Kasegaluk
Lagoon
Point Lay
20
0 1 2 3 4 5 miles
0 1 2 3 4 5 km
Proposed Designation of
Critical Barrier Islands Habitat
Barrier Islands
No Disturbance Zone
Russia
Chukchi Sea
Beaufort Sea
Map Area
Canada
Bering Sea
Alaska

99-0163

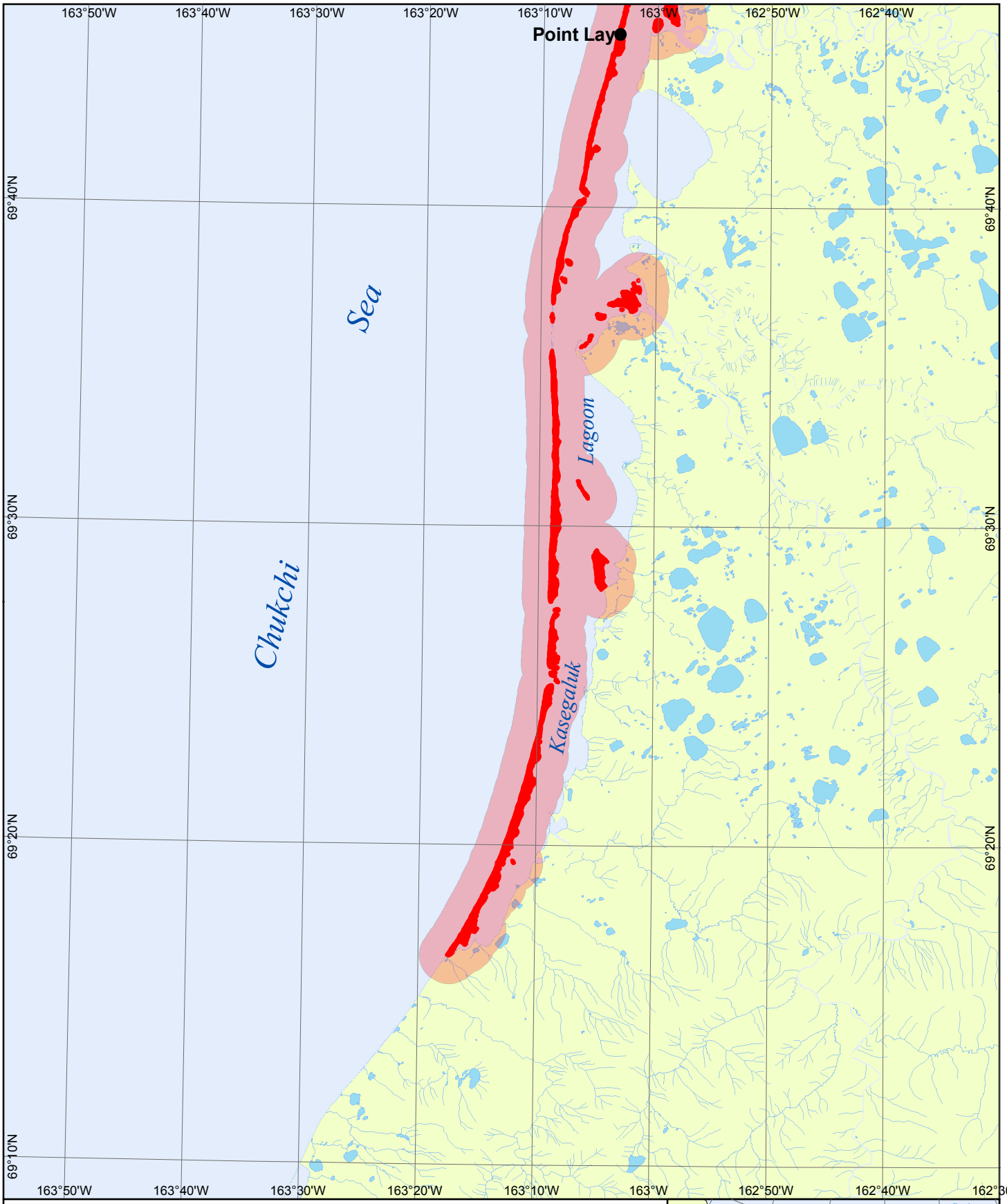

21

0 1 2 3 4 5 miles

0 1 2 3 4 5 km

Proposed Designation of Critical Barrier Islands Habitat

Barrier Islands

No Disturbance Zone

99-0164

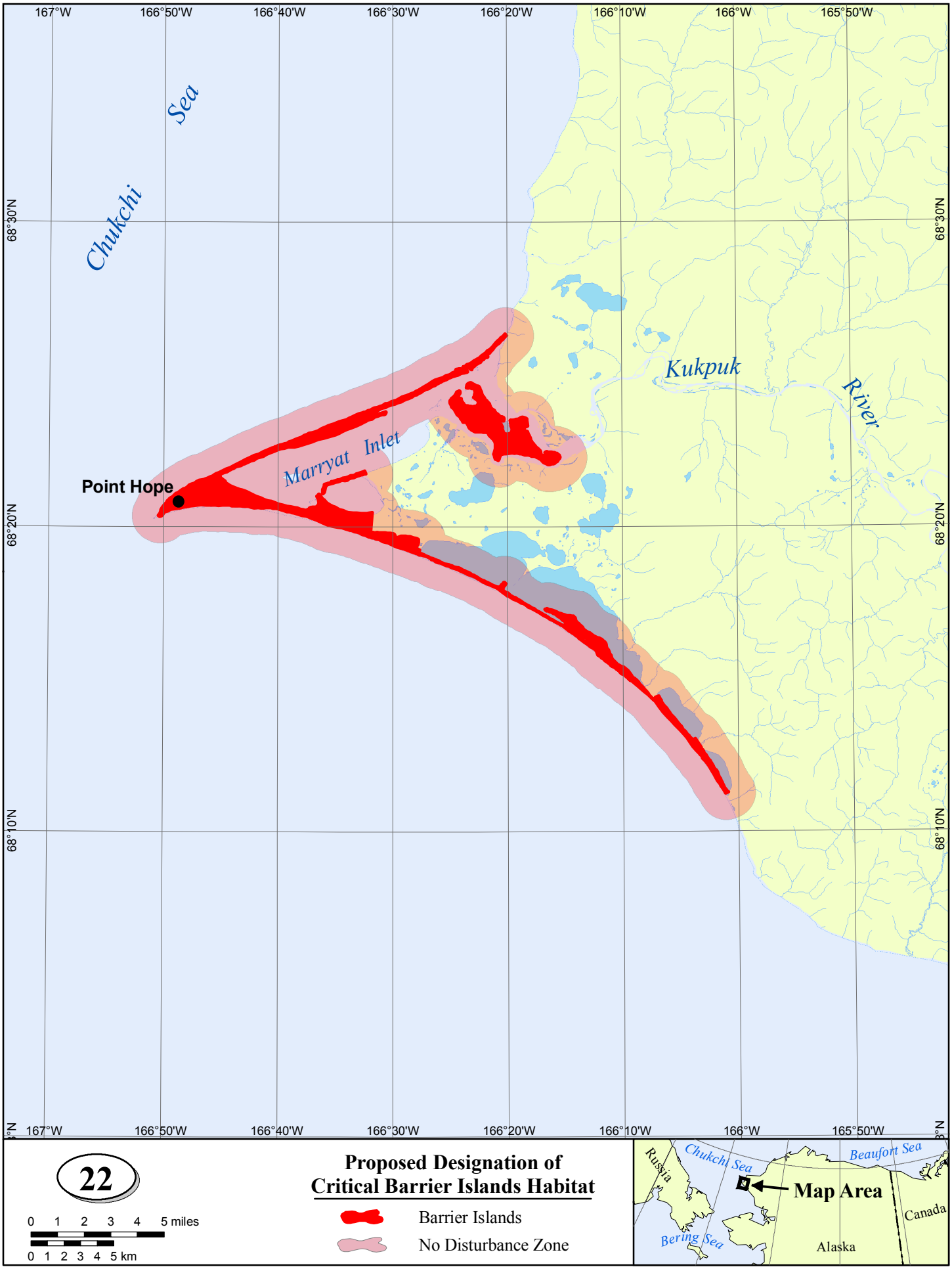
167°W
166°50'W
166°40'W
166°30'W
166°20'W
166°10'W
166°W
165°50'W
68°30'N
68°20'N
68°10'N
Chukchi Sea
Kukpuk River
Marryat Inlet
Point Hope
22
0 1 2 3 4 5 miles
0 1 2 3 4 5 km
Proposed Designation of
Critical Barrier Islands Habitat
Barrier Islands
No Disturbance Zone
Russia
Chukchi Sea
Beaufort Sea
Map Area
Canada
Bering Sea
Alaska

99-0165

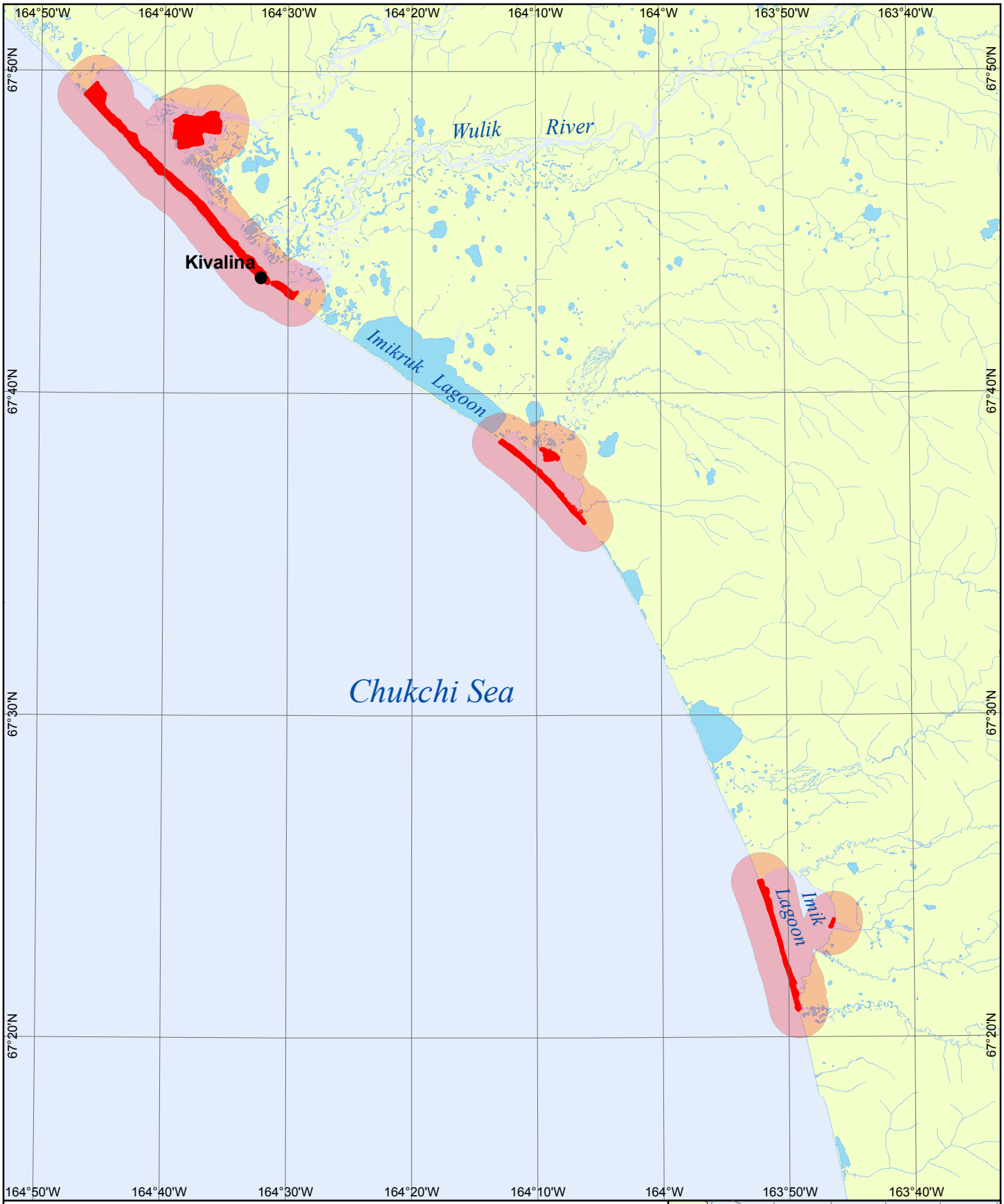

23

0 1 2 3 4 5 miles

0 1 2 3 4 5 km

Proposed Designation of Critical Barrier Islands Habitat

Barrier Islands

No Disturbance Zone

99-0166

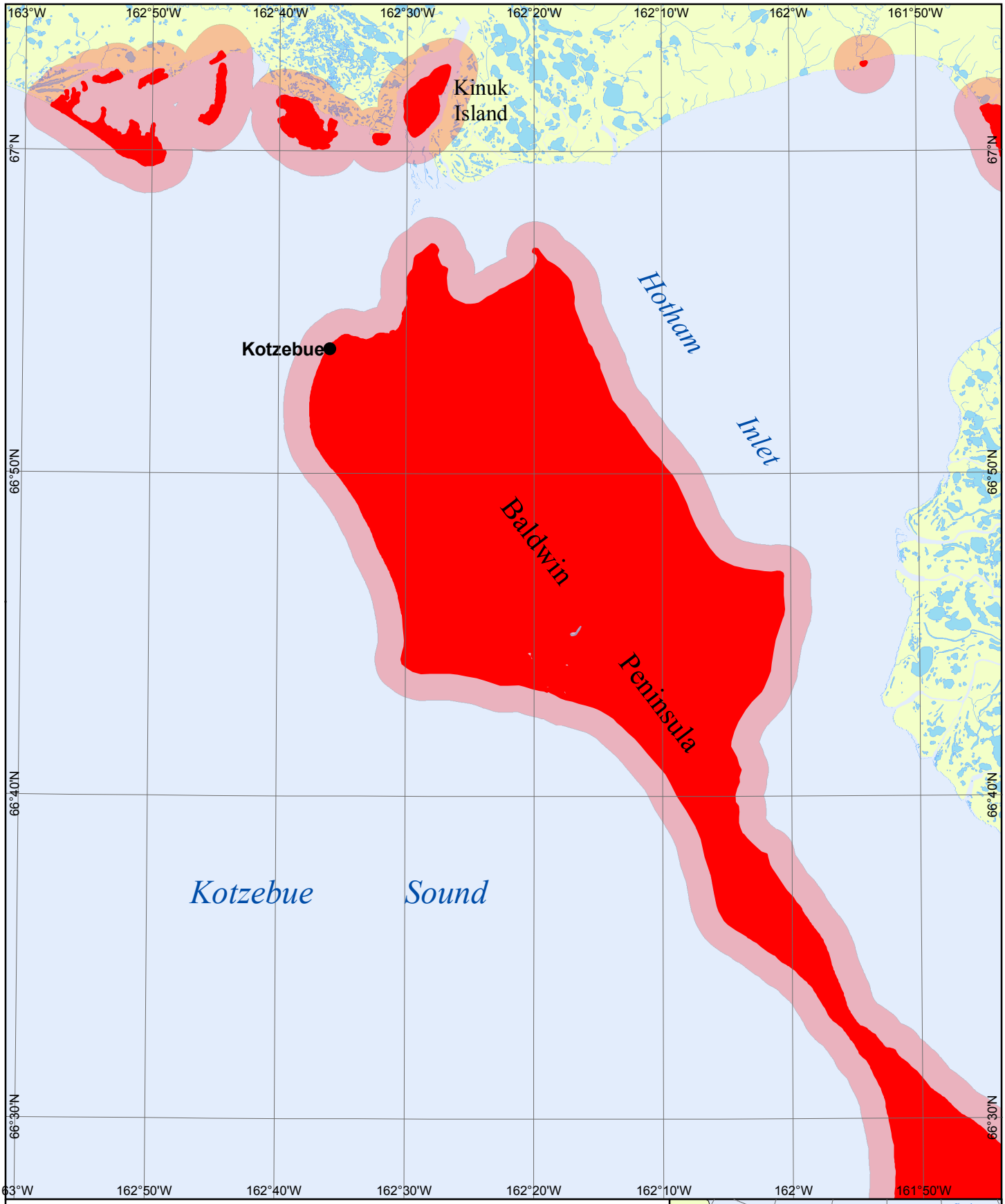

24

0 1 2 3 4 5 miles

0 1 2 3 4 5 km

Proposed Designation of Critical Barrier Islands Habitat

Barrier Islands

No Disturbance Zone

99-0167

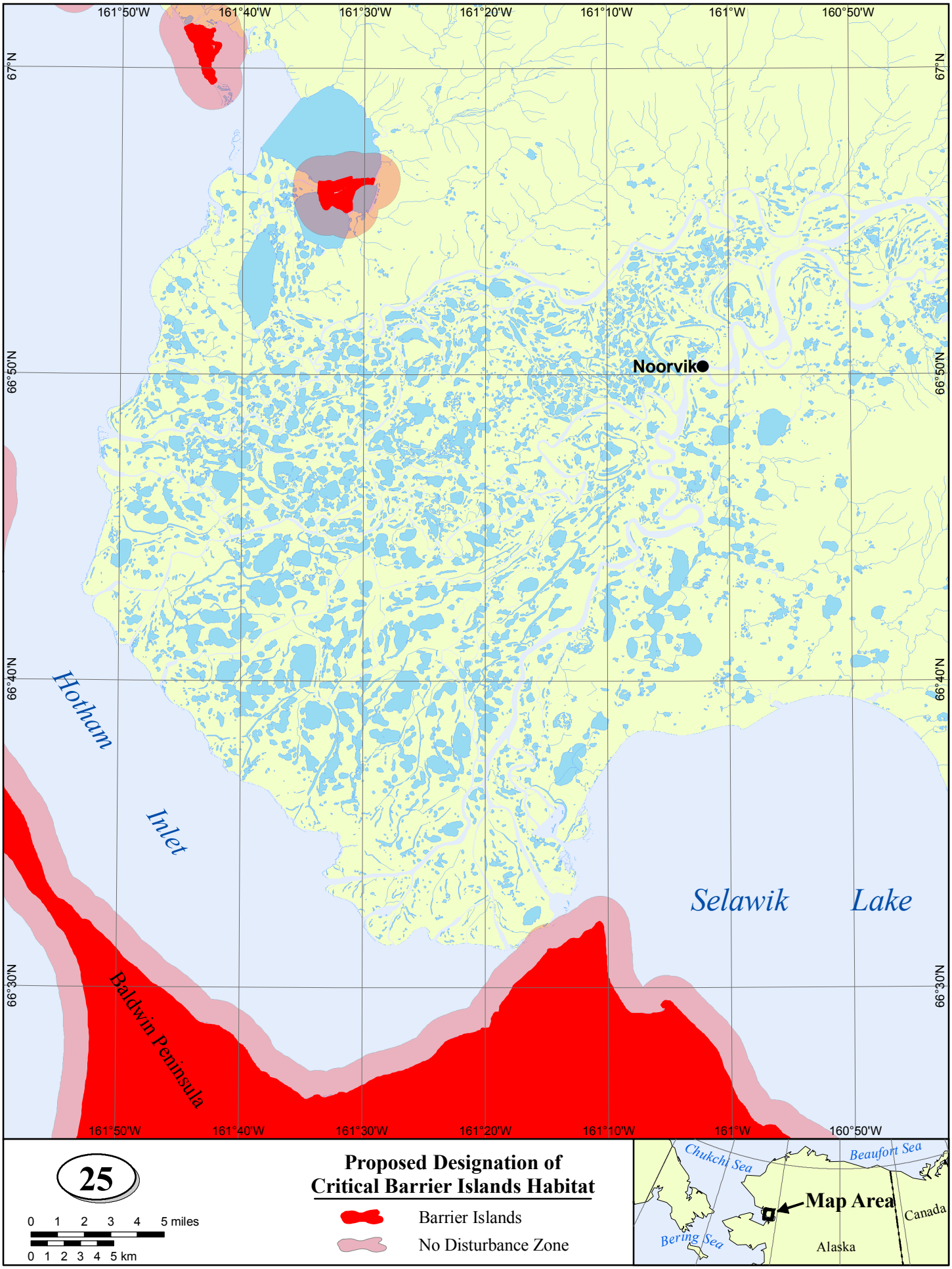
161°50'W
161°40'W
161°30'W
161°20'W
161°10'W
161°W
160°50'W
67°N
66°50'N
66°40'N
66°30'N
Noorvik
Hotham
Inlet
Selawik
Lake
Baldwin Peninsula
25
0 1 2 3 4 5 miles
0 1 2 3 4 5 km
Proposed Designation of
Critical Barrier Islands Habitat
Barrier Islands
No Disturbance Zone
Chukchi Sea
Beaufort Sea
Map Area
Canada
Bering Sea
Alaska

99-0168

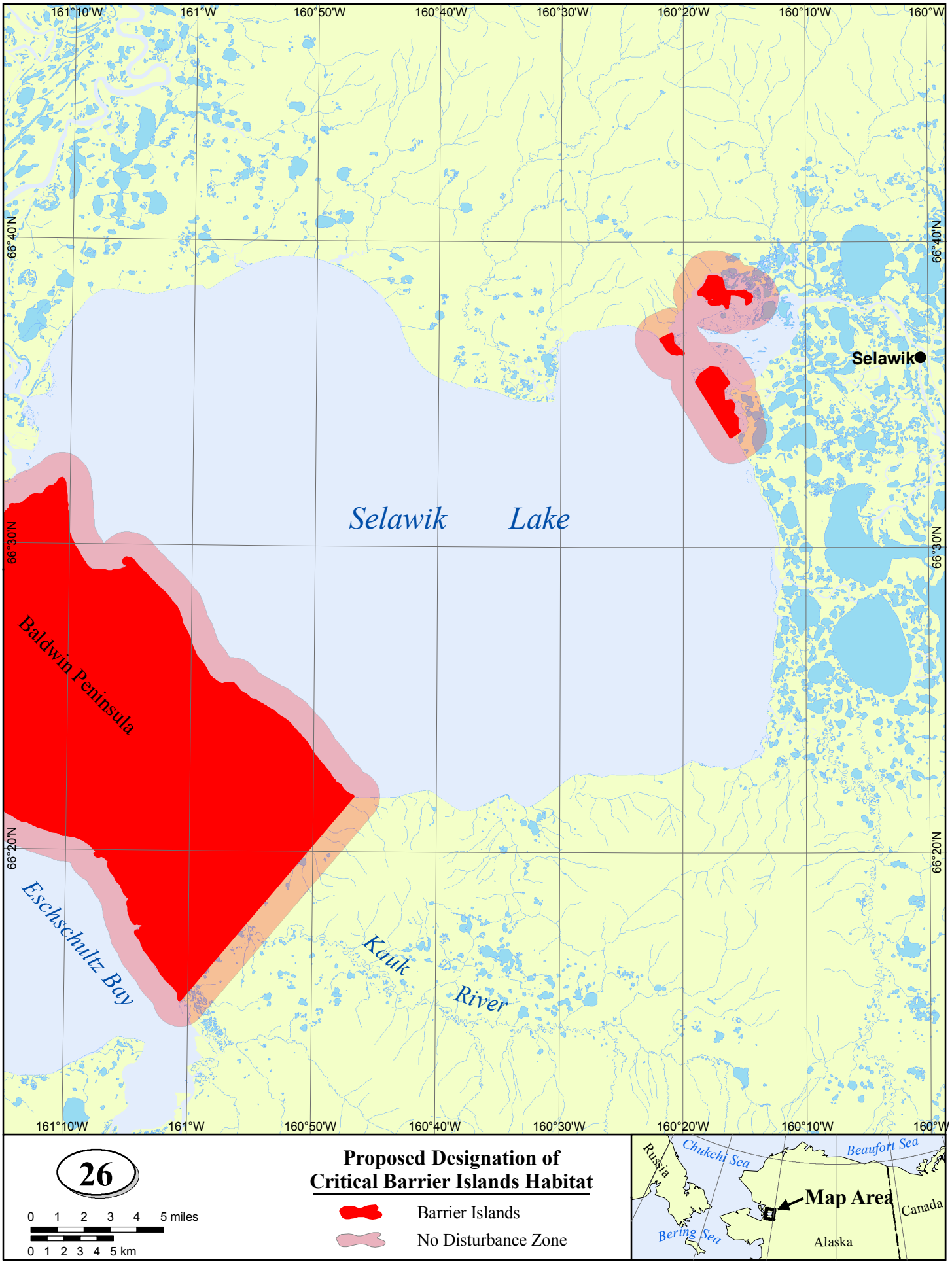
161°10'W
161°W
160°50'W
160°40'W
160°30'W
160°20'W
160°10'W
160°W
66°40'N
66°30'N
66°20'N
Selawik
Selawik Lake
Baldwin Peninsula
Eschschultz Bay
Kauk River
26
0 1 2 3 4 5 miles
0 1 2 3 4 5 km
Proposed Designation of
Critical Barrier Islands Habitat
Barrier Islands
No Disturbance Zone
Russia
Chukchi Sea
Beaufort Sea
Map Area
Canada
Bering Sea
Alaska

99-0169

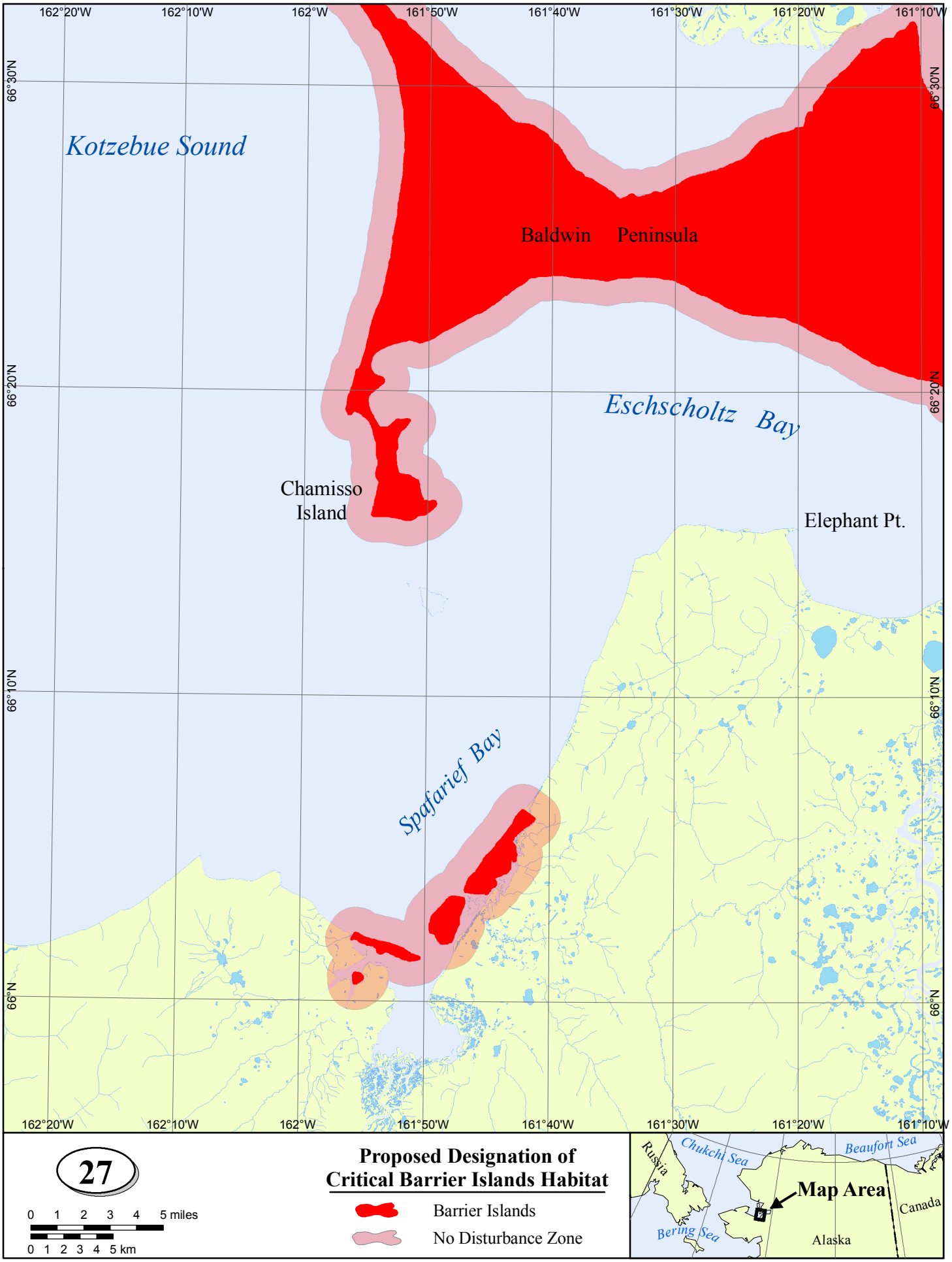
162°20'W
162°10'W
162°W
161°50'W
161°40'W
161°30'W
161°20'W
161°10'W
66°30'N
66°20'N
66°10'N
66°N
Kotzebue Sound
Baldwin Peninsula
Eschscholtz Bay
Chamisso Island
Elephant Pt.
Spafarief Bay
27
0 1 2 3 4 5 miles
0 1 2 3 4 5 km
Proposed Designation of Critical Barrier Islands Habitat
Barrier Islands
No Disturbance Zone
Russia
Chukchi Sea
Beaufort Sea
Map Area
Canada
Bering Sea
Alaska

99-0170

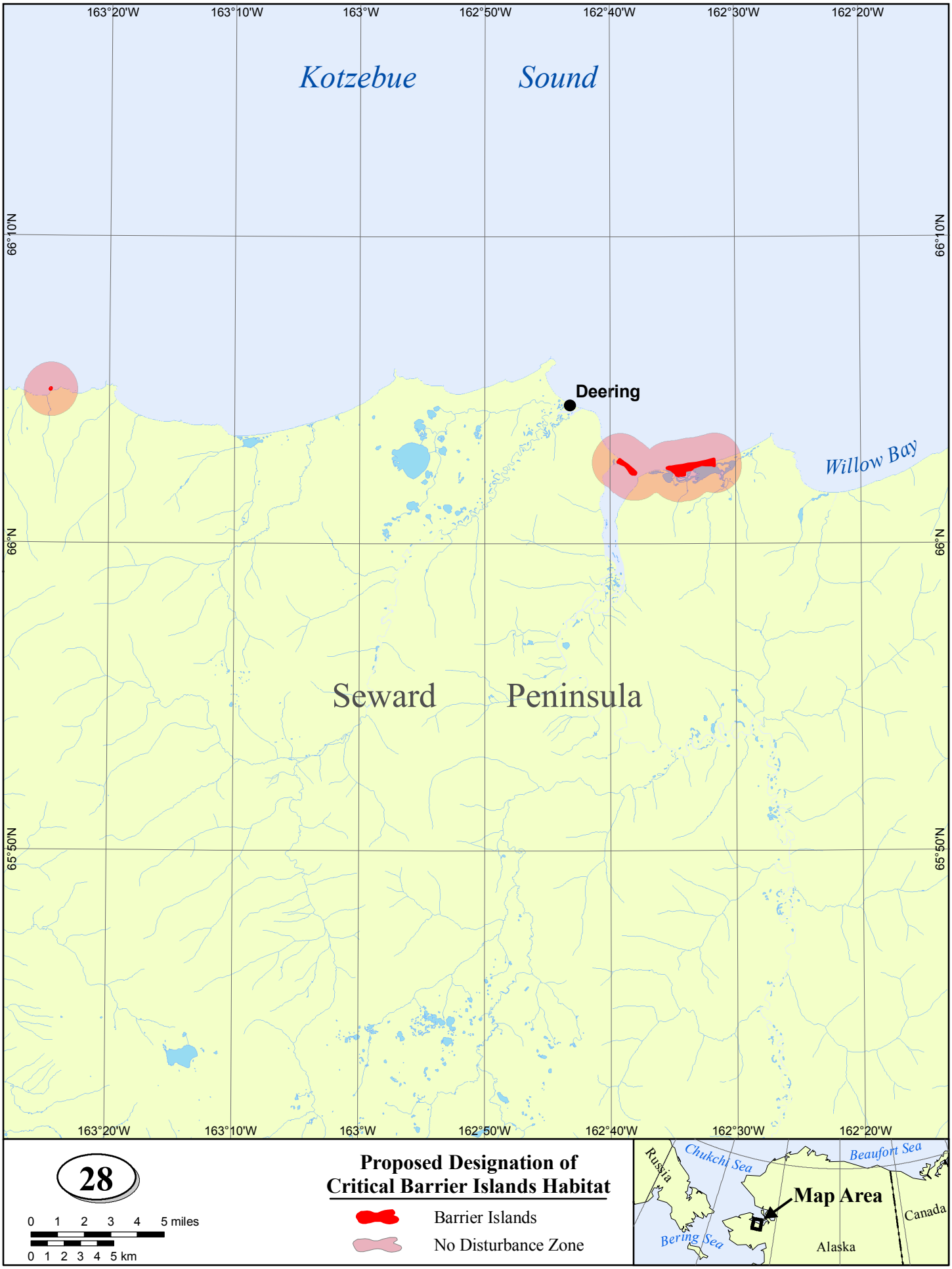
163°20'W
163°10'W
163°W
162°50'W
162°40'W
162°30'W
162°20'W
66°10'N
66°N
65°50'N
Kotzebue Sound
Deering
Willow Bay
Seward Peninsula
28
0 1 2 3 4 5 miles
0 1 2 3 4 5 km
Proposed Designation of
Critical Barrier Islands Habitat
Barrier Islands
No Disturbance Zone
Russia
Chukchi Sea
Beaufort Sea
Map Area
Canada
Bering Sea
Alaska

99-0171

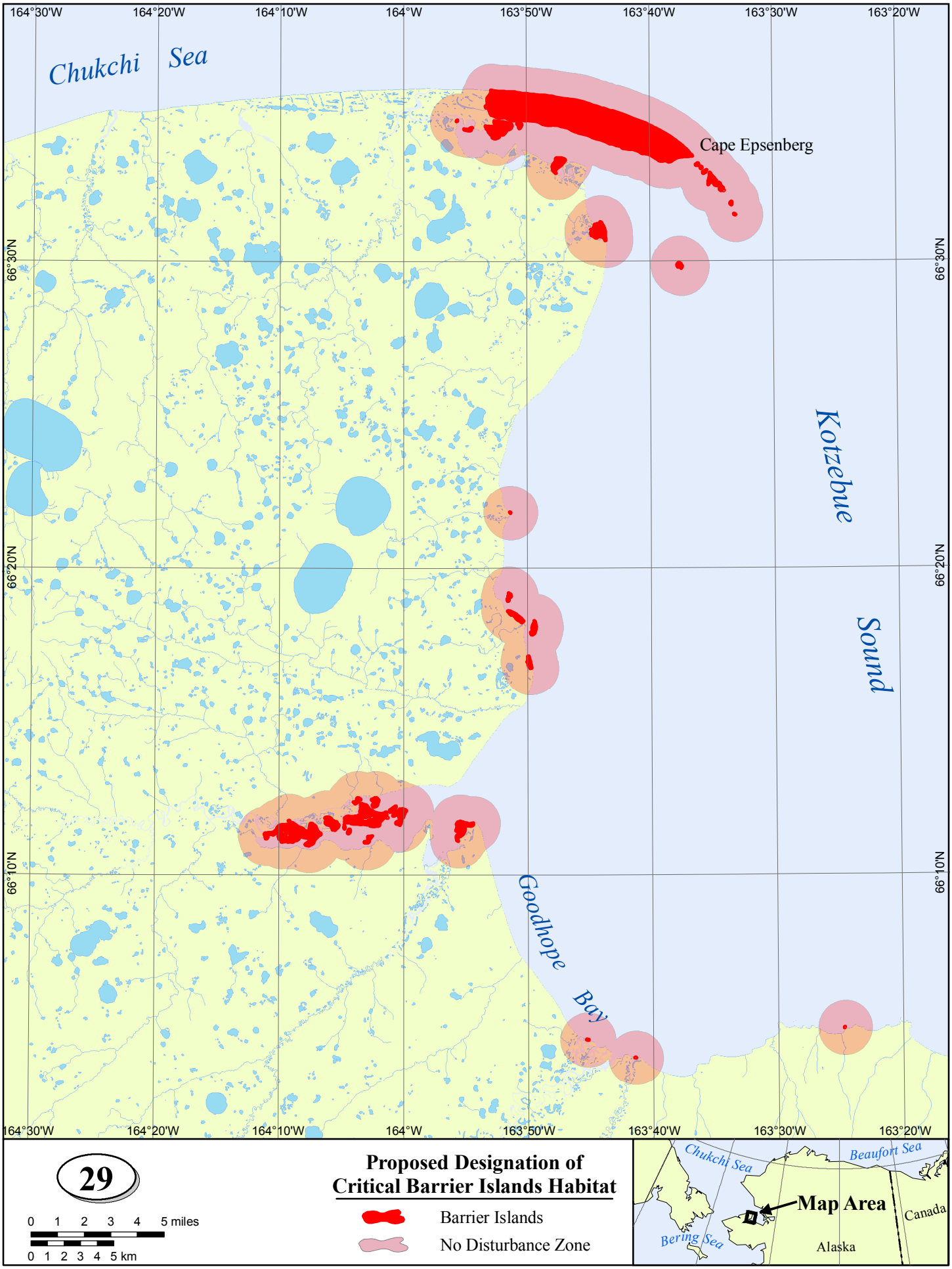
Chukchi Sea
Cape Epsenberg
Kotzebue Sound
Goodhope Bay
164°30'W
164°20'W
164°10'W
164°W
163°50'W
163°40'W
163°30'W
163°20'W
66°30'N
66°20'N
66°10'N
29
0 1 2 3 4 5 miles
0 1 2 3 4 5 km
Proposed Designation of
Critical Barrier Islands Habitat
Barrier Islands
No Disturbance Zone
Chukchi Sea
Beaufort Sea
Map Area
Canada
Bering Sea
Alaska

99-0172

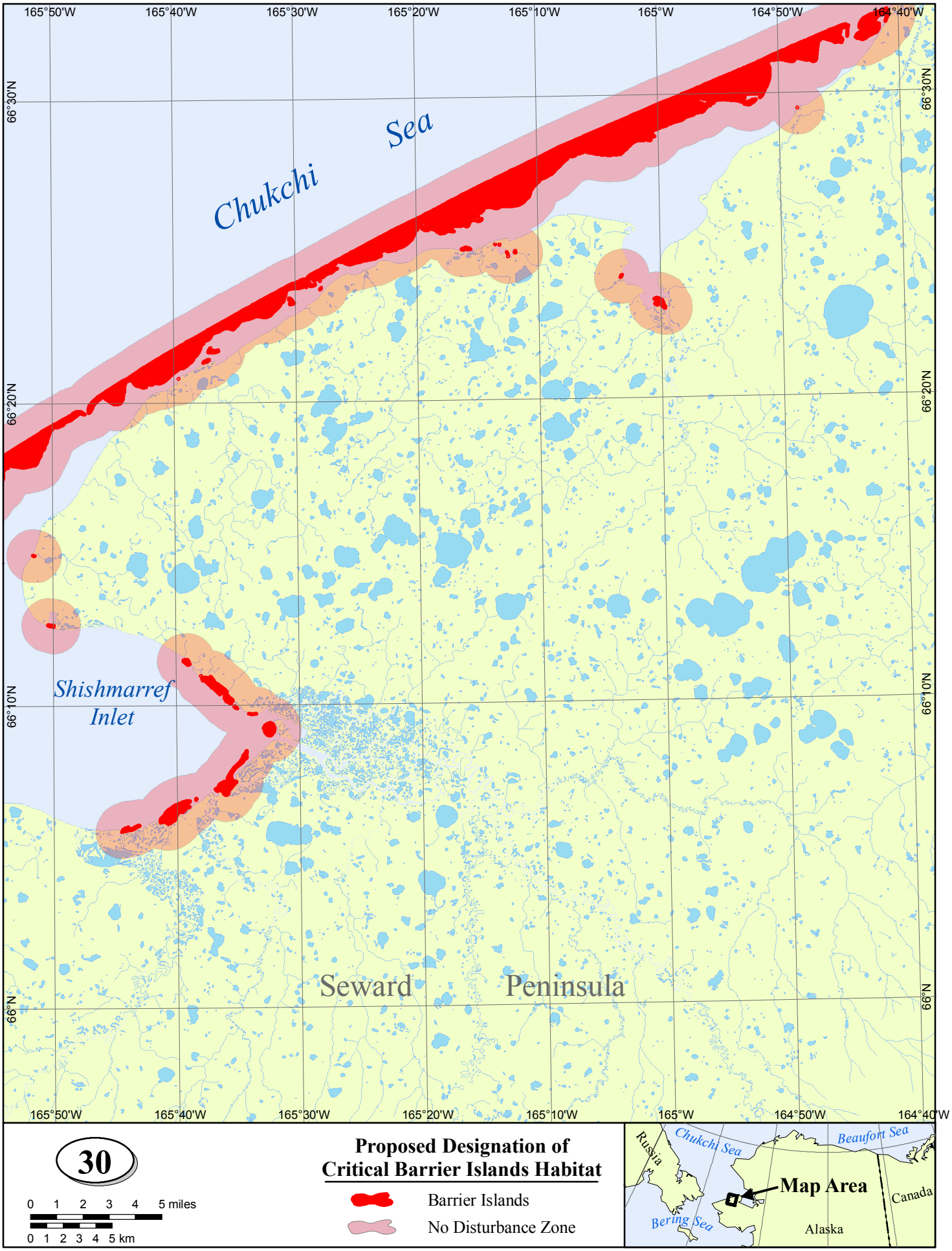
165°50'W
165°40'W
165°30'W
165°20'W
165°10'W
165°W
164°50'W
164°40'W
66°30'N
66°20'N
66°10'N
66°N
Chukchi Sea
Shishmarref Inlet
Seward Peninsula
30
0 1 2 3 4 5 miles
0 1 2 3 4 5 km
Proposed Designation of Critical Barrier Islands Habitat
Barrier Islands
No Disturbance Zone
Russia
Chukchi Sea
Beaufort Sea
Map Area
Canada
Bering Sea
Alaska

99-0173

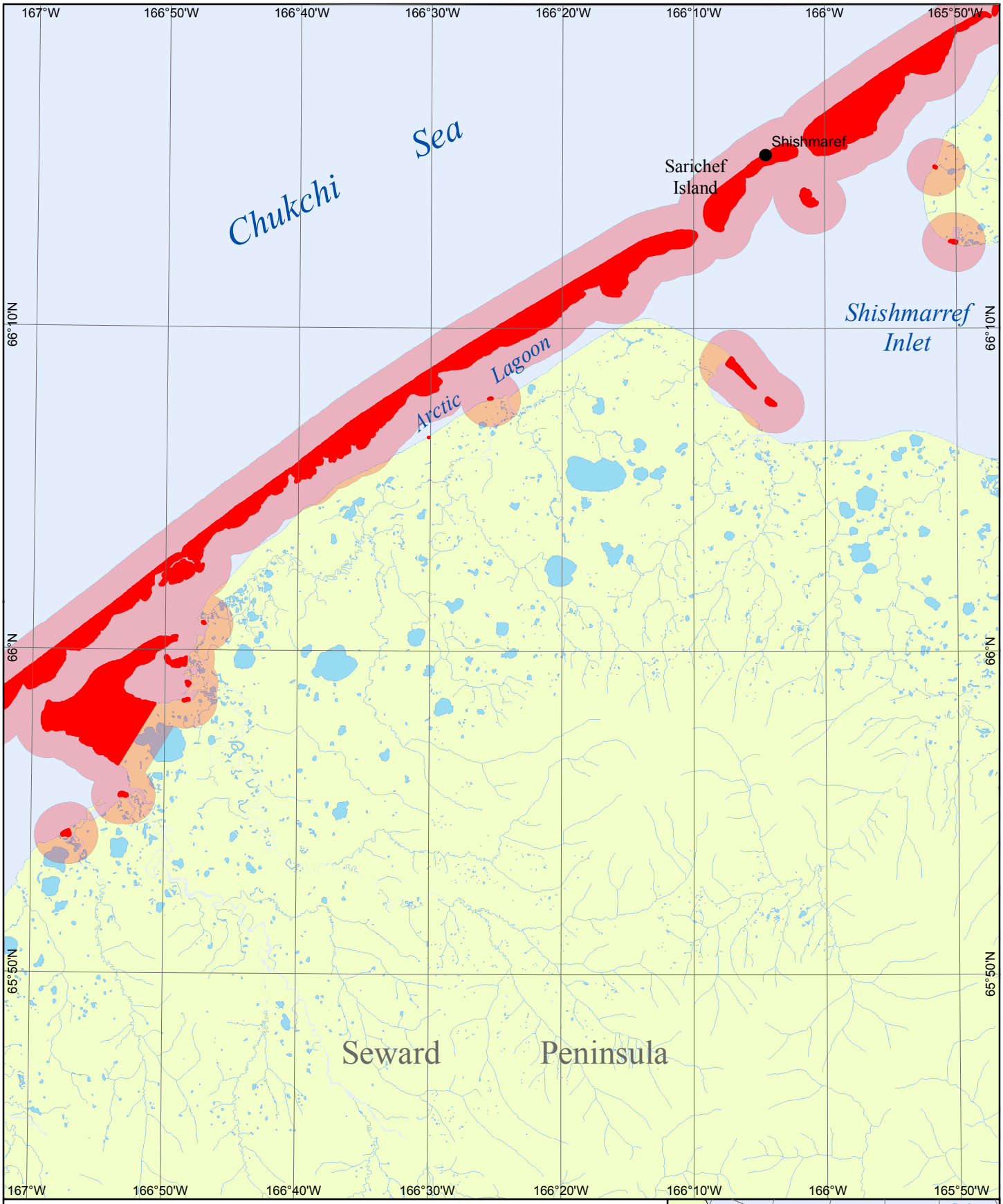

31

0 1 2 3 4 5 miles

0 1 2 3 4 5 km

Proposed Designation of Critical Barrier Islands Habitat

Barrier Islands

No Disturbance Zone

99-0174

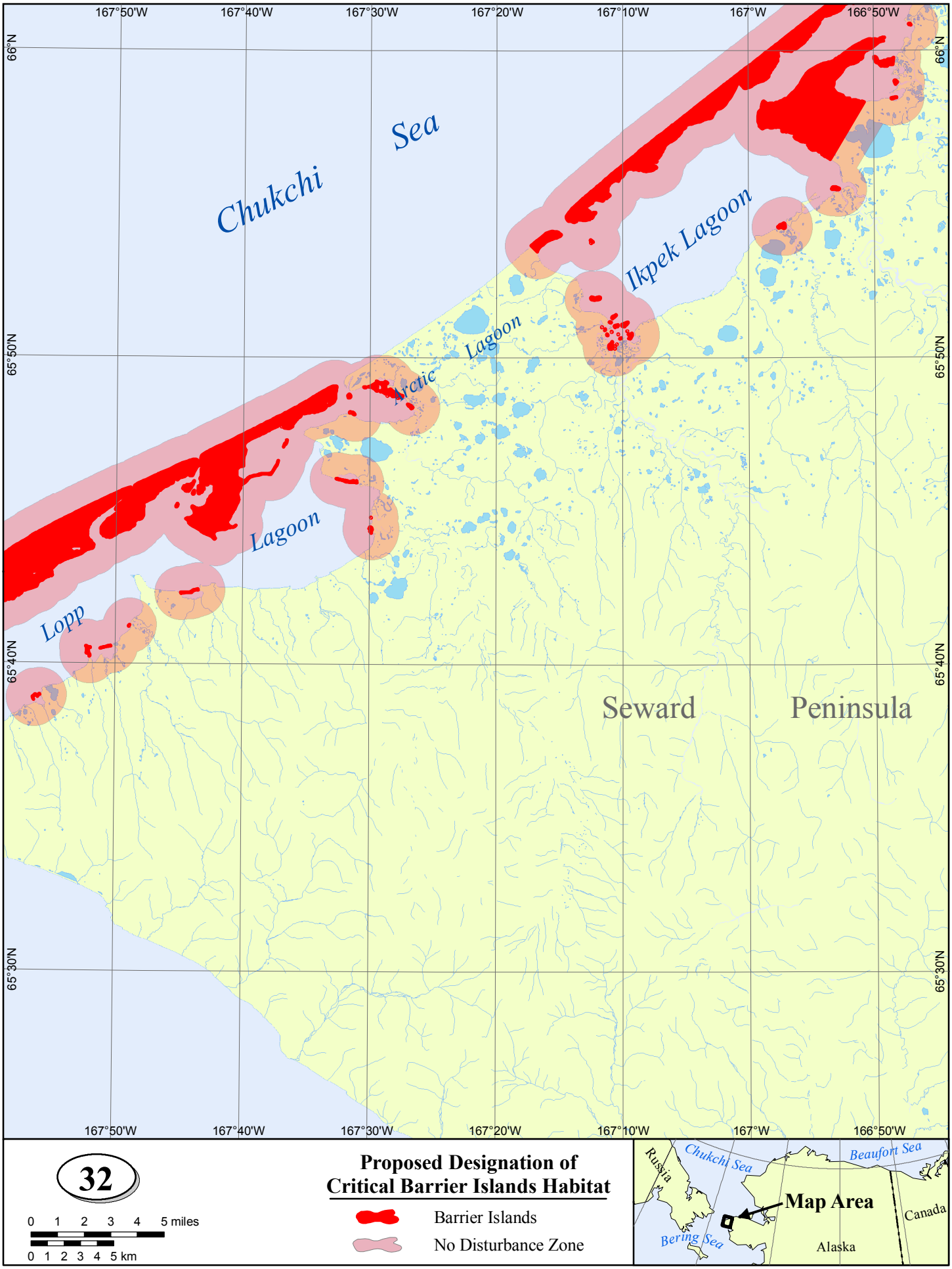
167°50'W
167°40'W
167°30'W
167°20'W
167°10'W
167°W
166°50'W
66°N
65°50'N
65°40'N
65°30'N
Chukchi Sea
Ikpek Lagoon
Arctic Lagoon
Lagoon
Lopp
Seward Peninsula
32
0 1 2 3 4 5 miles
0 1 2 3 4 5 km
Proposed Designation of Critical Barrier Islands Habitat
Barrier Islands
No Disturbance Zone
Russia
Chukchi Sea
Beaufort Sea
Map Area
Canada
Bering Sea
Alaska

99-0175